



FUGRO MAINTENANCE WITH GEODIN+

GeODin is continually being developed and improved. To keep getting all the latest features, new GeODin+ (software update service) contracts are available for both individual & network installations. Prices start at just 280 € per licence per year.

GEODIN+

Get all the latest features, receive 20% extra support time free when purchasing support hours and save 15% on training costs with a GeODin+ (software update service) contract:


- 280 € for GeODin Essentials
- 820 € for GeODin Professional

All prices are gross annual fees per licence. For short questions on GeODin usage our support team is available Monday to Friday from 9:30-11:30 & 12:30-16 CET.

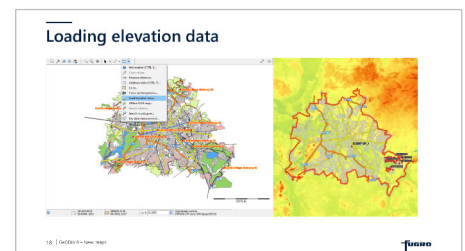
Note that the GeODin+ contracts include help with installation issues, demos,

updates and upgrades, but do not include support – this can be purchased in time blocks from 1 hour to 20 hours. For support pricing and conditions, please see our separate flyer. Answers to questions on the use of GeODin 8 and 9 can be found in the many support articles in our Help Centre: support.geodin.com.

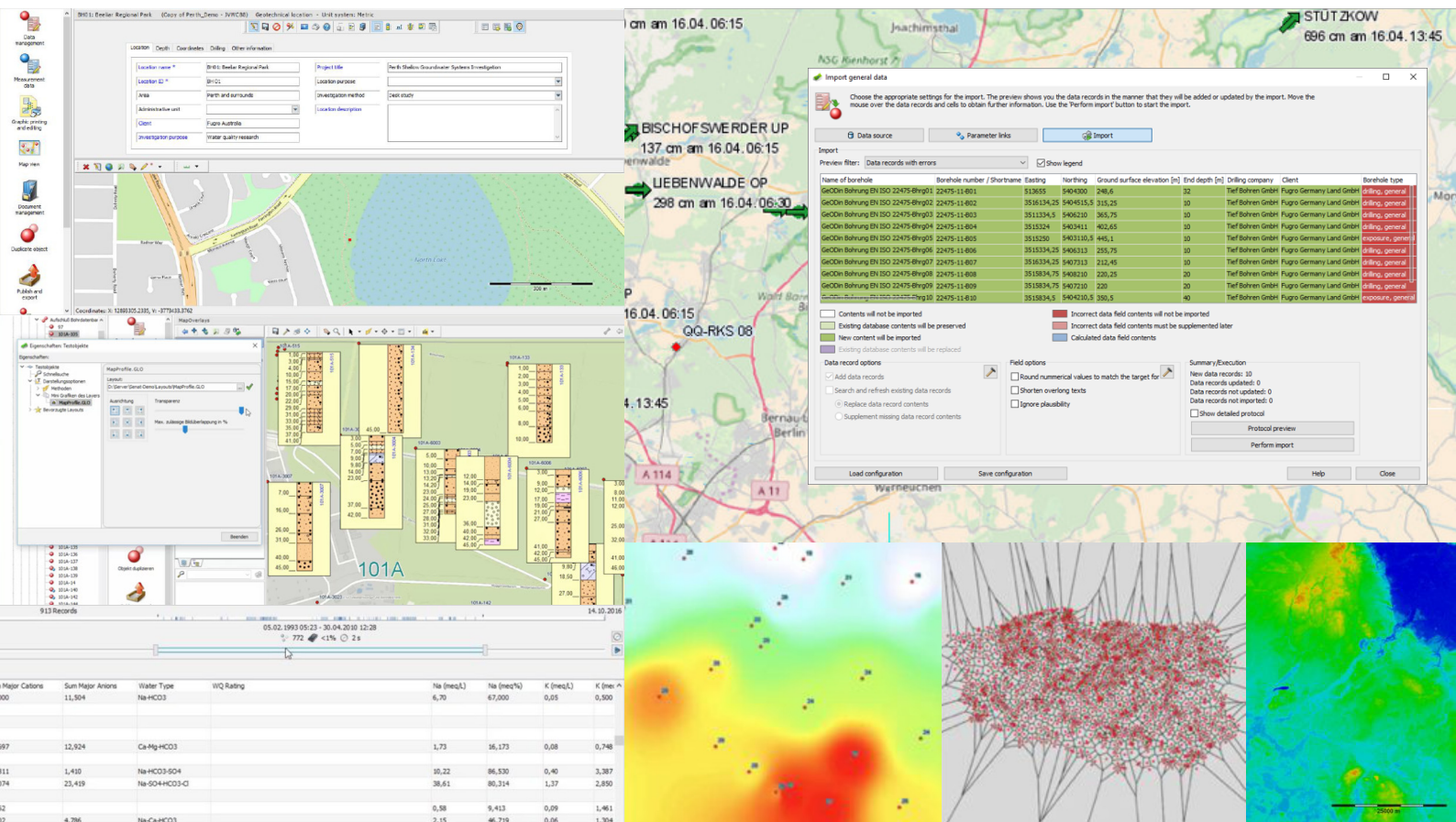
To best help our customers remotely we use FastViewer® which is free to download. Please contact your system administrator to see which remote desktop software you are allowed to run in your network.



New in GeODin Essentials



New in GeODin Professional



NEW IN GEODIN 9

Some of the many new and improved features in GeODin 9 are listed below:

- Time range measurement controller
- Unit conversion (metric <-> US)
- Legends for multiple profiles
- New editor for points, lines, polygons
- Load elevation data in maps
- Offline OpenStreetMap
- Contouring and clipping
- Triangulation and interpolation
- Better WMS integration
- Searching & filtering in map areas
- Markers and distance rulers in maps
- Maps with mini graphic overlays
- Maps and legends in web GIS
- More map preview options
- Barcodes and QR-codes
- Go to object & object groups
- Hide show all columns in grid view
- Importing general data wizard
- Updating geophysical data
- Adding objects with multiple profiles
- Redesigned data entry masks
- Improved formula syntax & formatting

- GeODin memory optimisation
- GeODin publications

Fugro offers GeODin 9 in three feature packed editions: GeODin Essentials, GeODin Professional and GeODin Portal. The Essentials edition enables working with geological logs, CPTs, SPTs, samples, groundwater & well design. This data can be easily added to cross-sections and site plans. GeODin Professional includes many additional features for client/server databases, GIS integration, measurement analysis and presentation. GeODin Portal allows your desktop GeODin databases to be shared online, so your customers simply view geoinformation in a browser.

GeODin is designed, programmed and distributed exclusively by Fugro. Visit www.geodin.com for further information.